




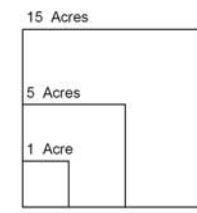
LEGEND

-  Aleppo Township
-  Lot Line
-  River/Stream

ZONING

-  R-1 Single Family Residential
- lots > 12,000 s.f. Public Sanitary Sewer
- lots > 20,000 s.f. Septic
-  R-2 Multi-Family Residential
- lots > 10,000 s.f. Public Sanitary Sewer
- lots > 20,000 s.f. Septic
-  R-3 Rural Residential
- lots > 21,780 s.f. Public Sanitary Sewer
- lots > 43,560 s.f. Septic
-  PRD Planned Residential Development District

-  Weber's Corner Village District
-  C-2 Commercial Industrial District
-  Natural Resource Protection Overlay



**OFFICIAL ZONING MAP
ALEPPO TOWNSHIP**

Prepared for: Aleppo Township
Prepared by: Environmental Planning and Design, LLC

Date: June 28, 2012
1999.09.34r6

