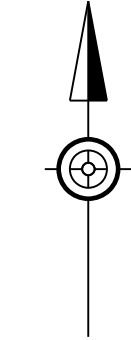


3/5/2020  
PLOTTED:

OPERATOR: OCONNOR, M.  
FILE NAME: T:\219866 - Neville Island Bridge\TRF\Traffic Control Plans\020079A61-TCPP\03.dgn

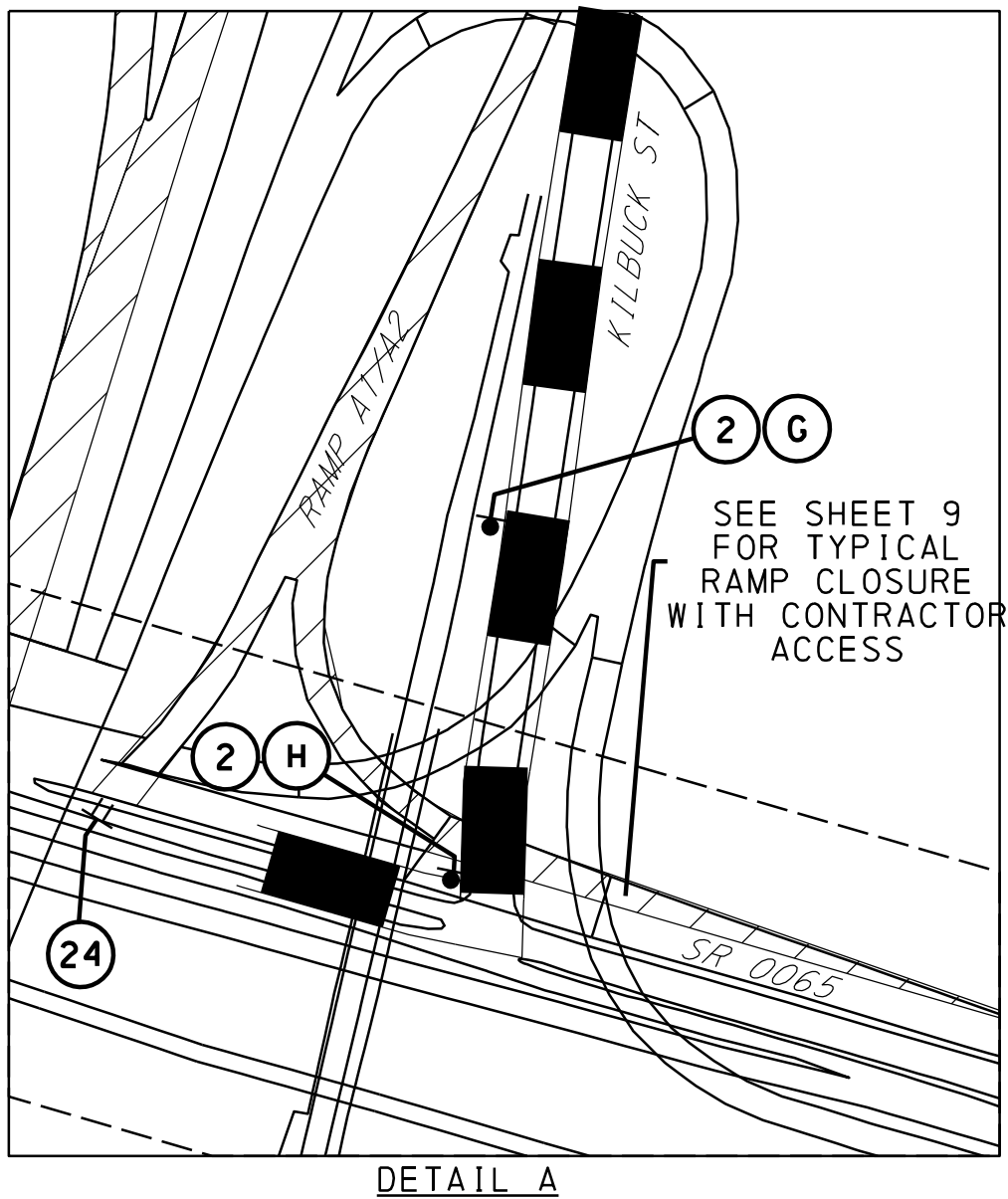
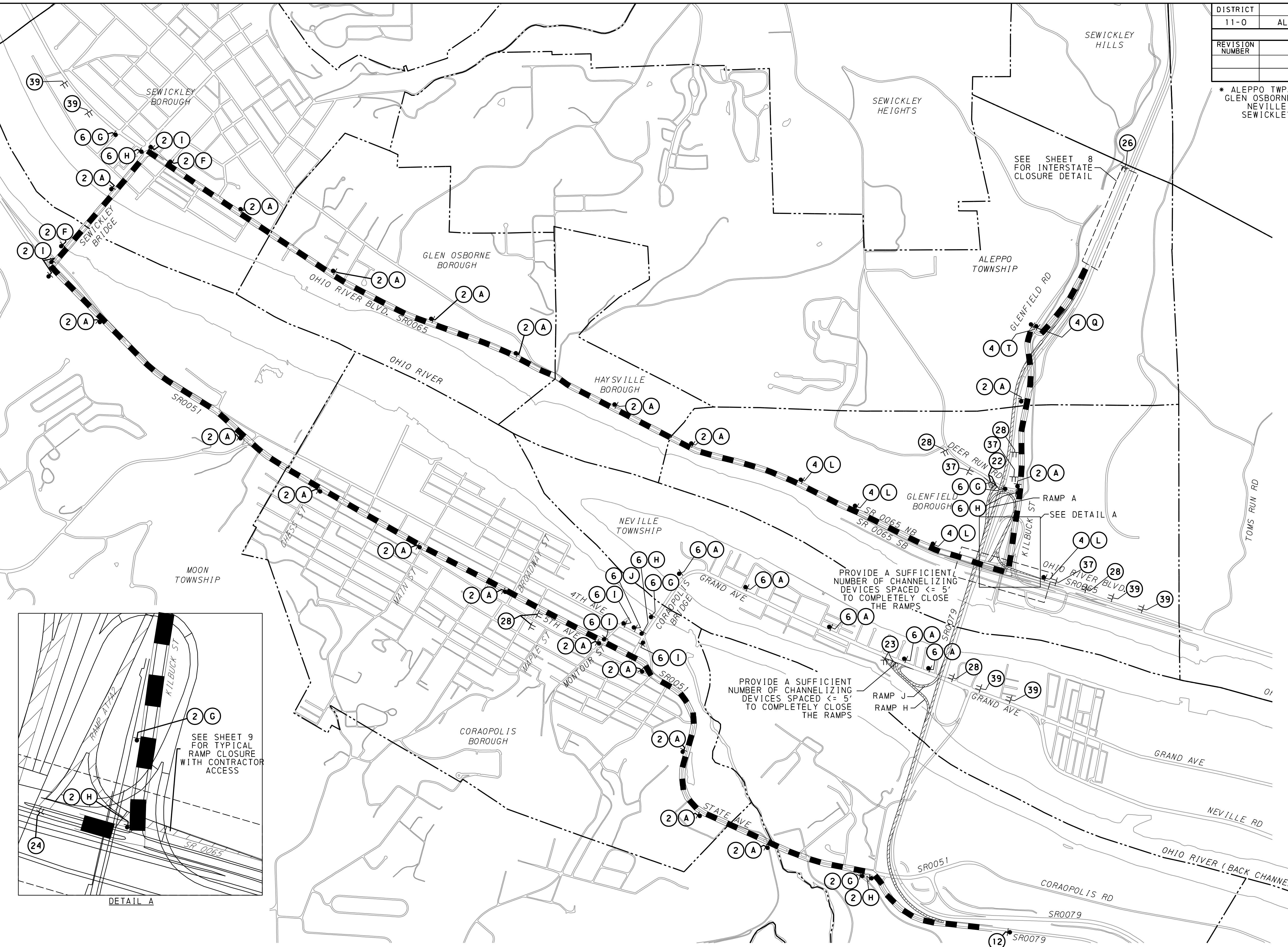
DISTRICT	COUNTY	ROUTE	SECTION	SHEET
11-0	ALLEGHENY	0079	A61	17 OF 25
*				
REVISION NUMBER	REVISIONS	DATE	BY	

\* ALEPPO TWP., CORAOPOLIS BORO., GLENFIELD BORO., GLEN OSBORNE BORO., HAYSVILLE BORO., MOON TWP., NEVILLE TWP., OHIO TWP., ROBINSON TWP., SEWICKLEY BORO., SEWICKLEY HEIGHTS BORO., SEWICKLEY HILLS BORO.



**LEGEND**

- CHANNELIZING DEVICE
- ➔ DIRECTION OF TRAFFIC FLOW
- ▬▬▬ DETOUR
- ▨ WORK ZONE
- [CMS-1] CHANGEABLE MESSAGE SIGN - LOCATION
- ≡ TYPE III BARRICADE
- TYPE "H" OR "X" BASE SIGN
- ① SIGN REFERENCE
- MUNICIPAL BOUNDARY
- SEE SHEET 14 FOR SIGN LEGEND



PROVIDE A SUFFICIENT NUMBER OF CHANNELIZING DEVICES SPACED <= 5' TO COMPLETELY CLOSE THE RAMP

PROVIDE A SUFFICIENT NUMBER OF CHANNELIZING DEVICES SPACED <= 5' TO COMPLETELY CLOSE THE RAMP

SEE SHEET 8 FOR INTERSTATE CLOSURE DETAIL

SEE DETAIL A

400 0 400 800 FEET

**TRAFFIC CONTROL PLAN  
SR 0079 SOUTHBOUND  
FULL CLOSURE AND DETOUR**

**wsp** WSP USA  
11 STANWIX STREET  
SUITE 950  
PITTSBURGH, PA 15222

MICHAEL J. O'CONNOR  
ENGINEER  
PE075317  
PENNSYLVANIA